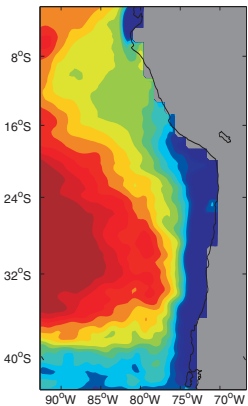
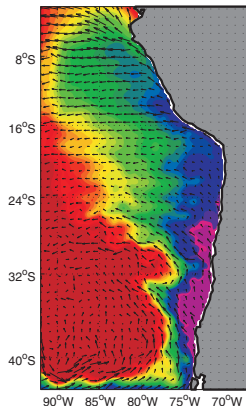


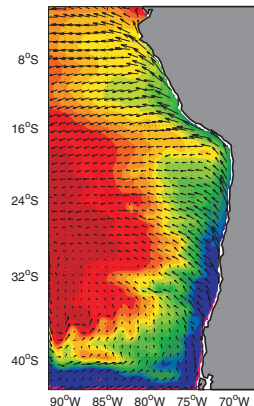
AVISO (MDAT)



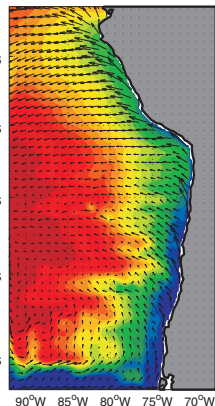
COUPLED RUN



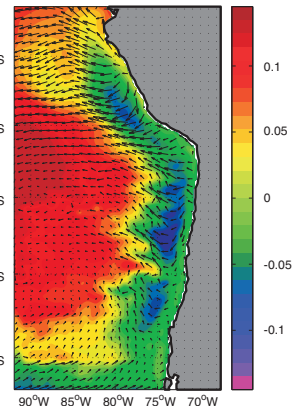
ECMWF



QSCAT

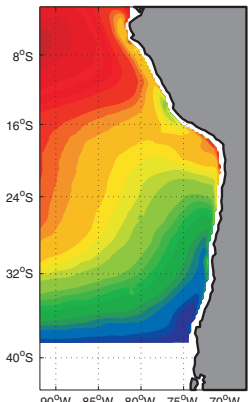


NCEP

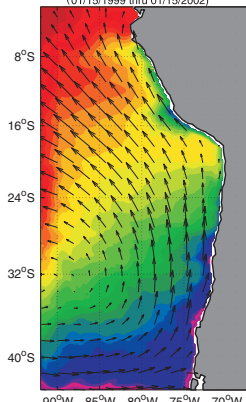


Sea Surface Temperature Surface Wind Stress

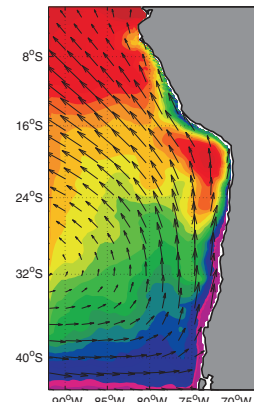
SATELLITE TMI



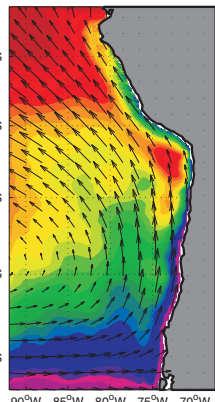
COUPLED RUN
(01/15/1999 thru 01/15/2002)



ECMWF



QSCAT



NCEP

